










- Legend**
- Permanent Residential 
  - Seasonal Residential 
  - Permanent Trailer 
  - Seasonal Trailer 
  - Institutional 
  - Commercial 
  - Industrial 
  - Pits & Quarries 
  - Vacant & Rural 

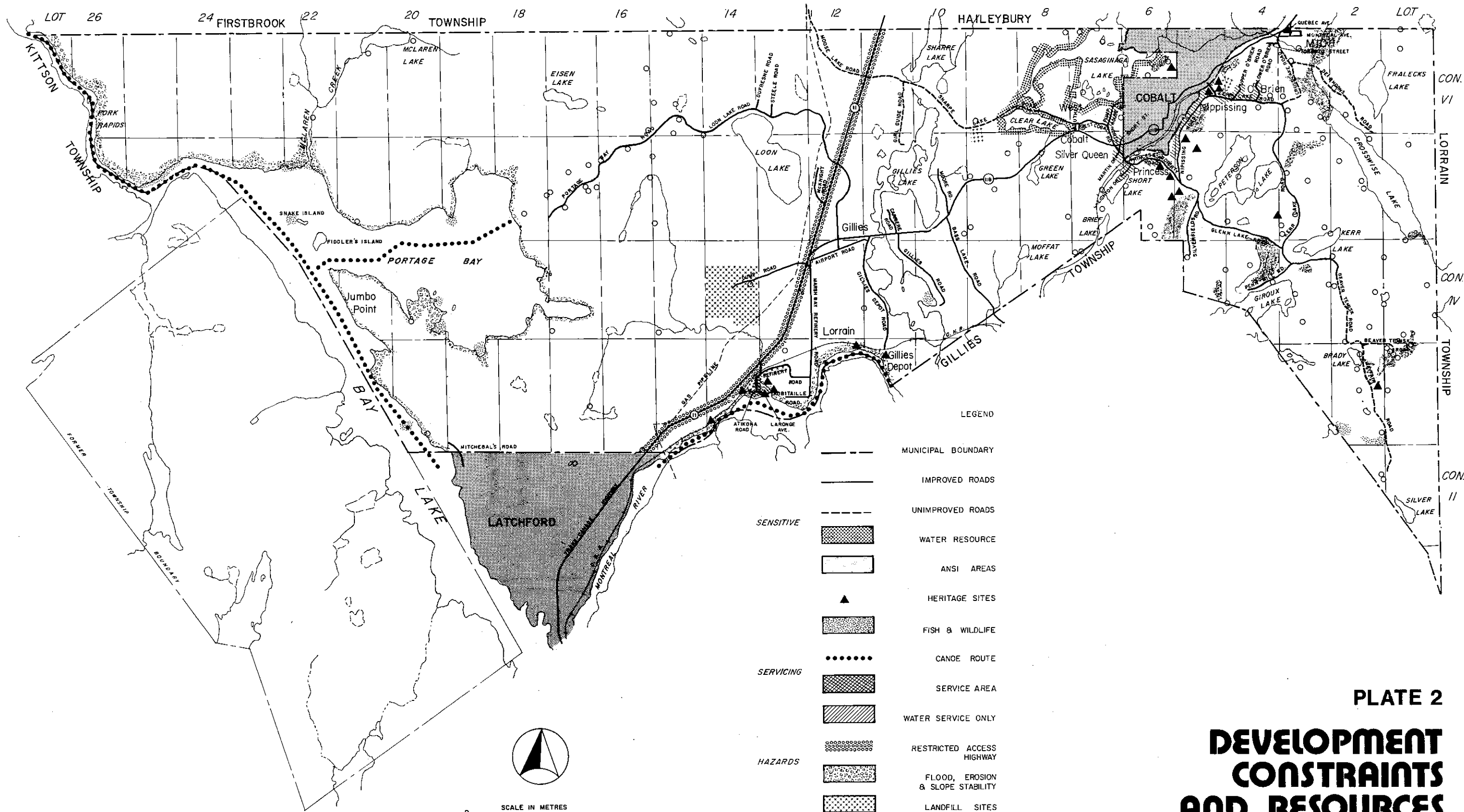


SCALE IN METRES  
 0 500 1000 1500  
**The Plantario Group Ltd**  
 9 Creators Place - Suite 2106  
 Toronto, Ontario  
 M4C 5L8  
 (416) 622-3655

**PLATE 1**  
**LAND USE**  
**1996**  
**TOWNSHIP OF COLEMAN**

REVISED: 1 FEB '99  
 DRAFTED: 20 MAY '96  
 DWG. NO. 072/1-LU

NOTE: THIS PLATE FORMS PART OF THE  
 BACKGROUND PLANNING REPORT OF THE  
 TOWNSHIP OF COLEMAN AND MUST BE READ  
 IN CONJUNCTION WITH THE WRITTEN TEXT.



**PLATE 2**  
**DEVELOPMENT**  
**CONSTRAINTS**  
**AND RESOURCES**  
**TOWNSHIP OF COLEMAN**

REVISED: 1 FEB '99  
 DRAFTED: 20 MAY '96  
 DWG. NO. 0712/11-DC8R

NOTE: THIS PLATE FORMS PART OF THE  
 BACKGROUND PLANNING REPORT OF THE  
 TOWNSHIP OF COLEMAN AND MUST BE READ  
 IN CONJUNCTION WITH THE WRITTEN TEXT.

SCALE IN METRES  
 0 500 1000 1500  
**The Plentario Group Ltd**  
 9 Crescent Place - Suite 2109  
 Toronto, Ontario  
 M4C 1S4  
 (416) 698-3855

- LEGEND**
- MUNICIPAL BOUNDARY
  - IMPROVED ROADS
  - - - UNIMPROVED ROADS
  - WATER RESOURCE
  - ANSI AREAS
  - ▲ HERITAGE SITES
  - FISH & WILDLIFE
  - CANOE ROUTE
  - SERVICE AREA
  - WATER SERVICE ONLY
  - RESTRICTED ACCESS HIGHWAY
  - FLOOD, EROSION & SLOPE STABILITY
  - LANDFILL SITES & BUFFER AREAS
  - TAILING AREAS
  - MINE LOCATION
- SENSITIVE**
- SERVICING**
- HAZARDS**